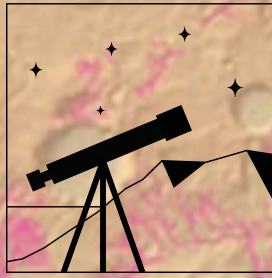


CORNWALL  
SEA TO STARS

**MARS** 36  
Pocket Atlas

# Mars Atlas Bingo

Call out symbols on a quadrant or double-page spread



CORNWALL  
SEA TO STARS

**MARS** 36  
Pocket Atlas


# MARS ATLAS BINGO



Spacecraft  
landing site



Volcanic cone



Volcanic crater  
(caldera)



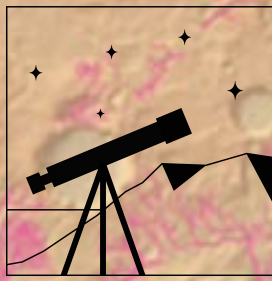
Cave entrance



Ridge



Scarp (cliff)



CORNWALL  
SEA TO STARS

MARS<sup>36</sup>  
Pocket Atlas

# MARS ATLAS BINGO



Glacier  
feature



Delta



Alluvial fan



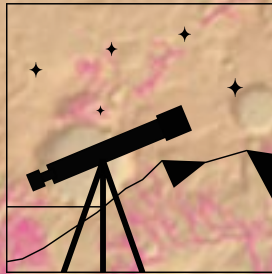

Outflow (flood)  
channel




Impact crater



Channel or  
valley network



# MARS ATLAS BINGO




Dune field



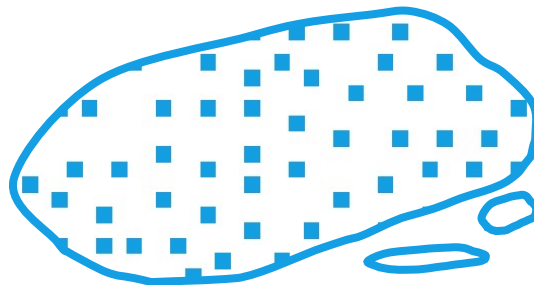
Rille (steep sided channel)



Flooded area



Ancient lake basin (paleolake)

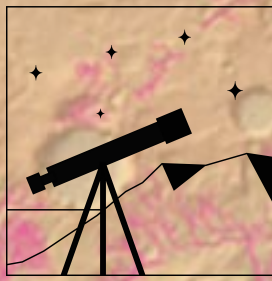


Ice deposit



Fracture or fissure





CORNWALL  
SEA TO STARS

**MARS** 36  
Pocket Atlas


# MARS ATLAS BINGO




Volcanic cone



Impact crater



Dune field



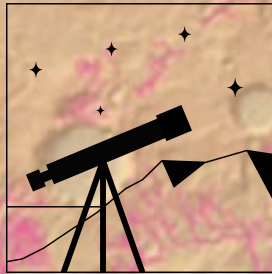

Volcanic crater  
(caldera)



Spacecraft  
landing site



Cave entrance



CORNWALL  
SEA TO STARS

**MARS** 36  
Pocket Atlas

# MARS ATLAS BINGO



Flooded area



Glacier  
feature



Alluvial fan



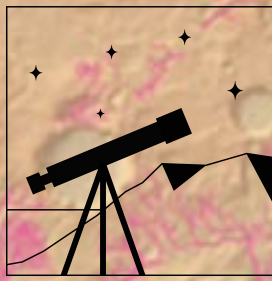
Fracture or fissure



Delta



Outflow (flood)  
channel



# MARS ATLAS BINGO




Alluvial fan



Spacecraft  
landing site



Channel or  
valley network



Ancient lake basin  
(paleolake)

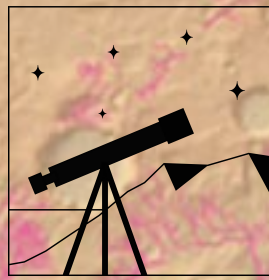


Impact crater



Delta


7



CORNWALL  
SEA TO STARS

**MARS** 36  
Pocket Atlas

# MARS ATLAS BINGO



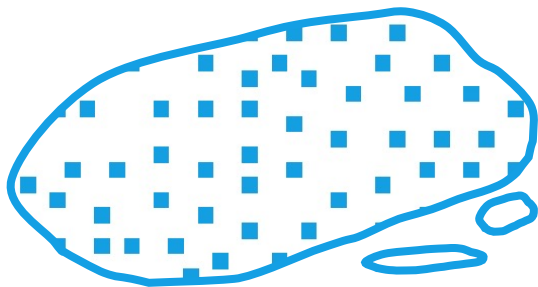
Dune field



Glacier  
feature




Rille (steep sided  
channel)



Ice deposit

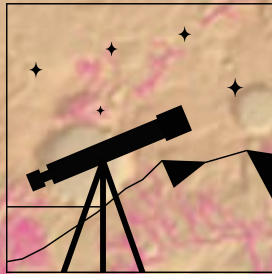



Cave entrance



Ancient lake basin  
(paleolake)





CORNWALL  
SEA TO STARS

**MARS** 36  
Pocket Atlas

# MARS ATLAS BINGO



Volcanic cone



Outflow (flood)  
channel



Ridge



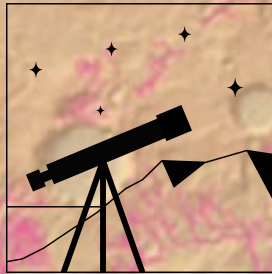

Flooded area



Glacier  
feature



Spacecraft  
landing site




# MARS ATLAS BINGO



Channel or  
valley network



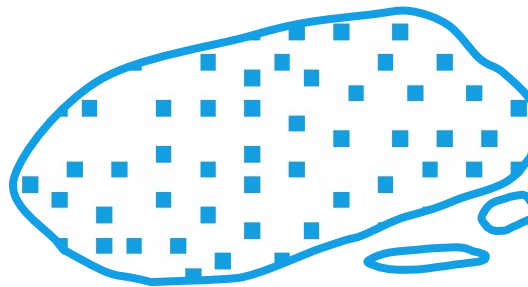
Scarp (cliff)



Ancient lake basin  
(paleolake)






Rille (steep sided  
channel)



Ice deposit



Fracture or fissure



**CORNWALL**  
SEA TO STARS


# MARS ATLAS BINGO



Ridge



Alluvial fan



Volcanic crater  
(caldera)



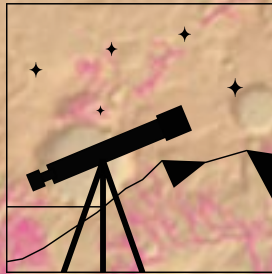

Flooded area



Impact crater



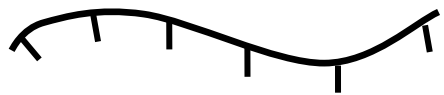
Outflow (flood)  
channel



CORNWALL  
SEA TO STARS

**MARS** 36  
Pocket Atlas

# MARS ATLAS BINGO




Scarp (cliff)



Delta




Channel or  
valley network



Dune field

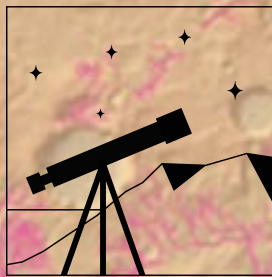


Fracture or fissure



Ancient lake basin  
(paleolake)





CORNWALL  
SEA TO STARS

**MARS** 36  
Pocket Atlas

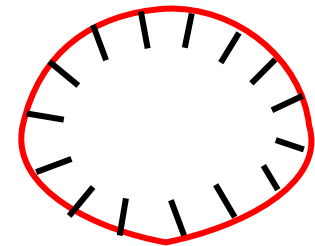
# MARS ATLAS BINGO



Scarp (cliff)



Volcanic cone



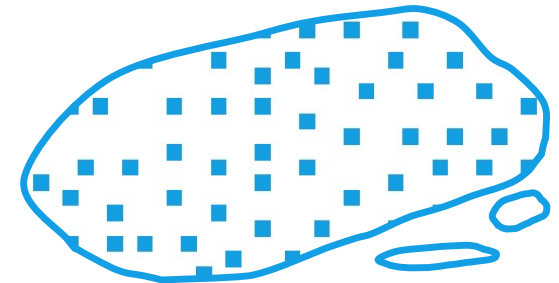
Volcanic crater  
(caldera)



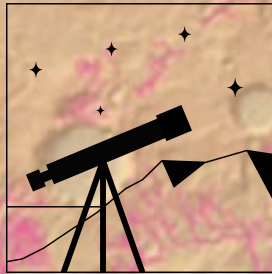

Cave entrance



Rille (steep sided  
channel)



Ice deposit



CORNWALL  
SEA TO STARS

**MARS** 36  
Pocket Atlas

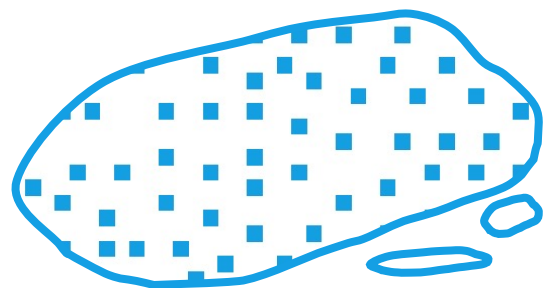
# MARS ATLAS BINGO



Ridge

Impact crater

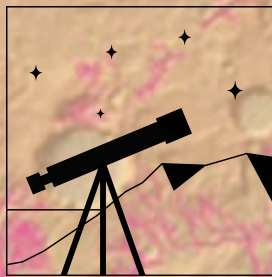
Outflow (flood)  
channel




Ice deposit

Volcanic cone

Spacecraft  
landing site




# MARS ATLAS BINGO



Volcanic crater  
(caldera)




Scarp (cliff)



Channel or  
valley network



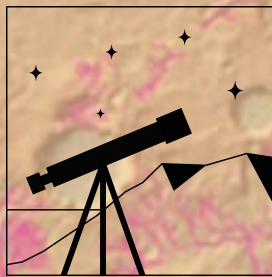
Alluvial fan



Dune field



Flooded area



# MARS ATLAS BINGO



Cave entrance




Glacier  
feature



Delta



Rille (steep sided  
channel)

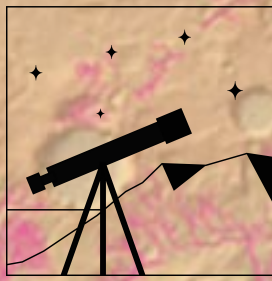


Ancient lake basin  
(paleolake)



Fracture or fissure





CORNWALL  
SEA TO STARS

**MARS** 36  
Pocket Atlas

# MARS ATLAS BINGO



Spacecraft  
landing site




Glacier  
feature



Channel or  
valley network



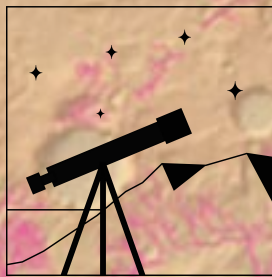
Fracture or fissure



Dune field



Scarp (cliff)



CORNWALL  
SEA TO STARS

**MARS** 36  
Pocket Atlas

# MARS ATLAS BINGO



Volcanic cone



Delta



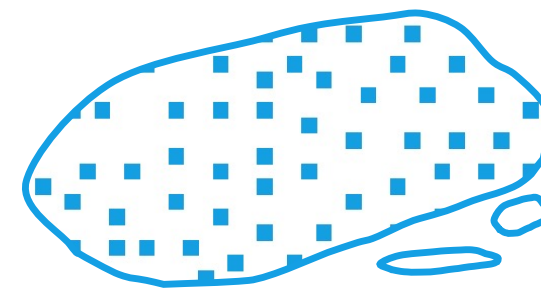
Rille (steep sided  
channel)



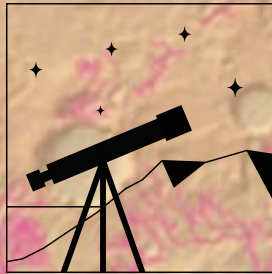

Ridge



Impact crater



Ice deposit



CORNWALL  
SEA TO STARS

**MARS** 36  
Pocket Atlas

# MARS ATLAS BINGO



Alluvial fan



Volcanic cone



Flooded area



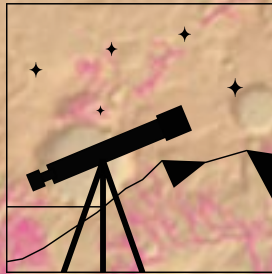

Rille (steep sided  
channel)



Impact crater



Delta




CORNWALL  
SEA TO STARS

**MARS** 36  
Pocket Atlas

# MARS ATLAS BINGO



Cave entrance



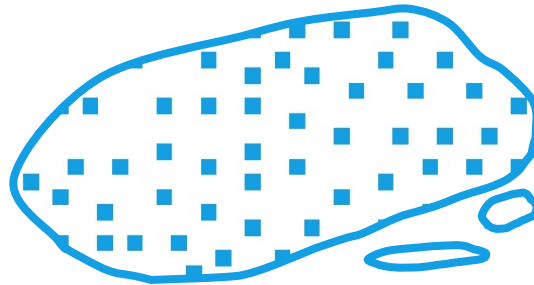
Volcanic crater  
(caldera)




Ridge



Outflow (flood)  
channel

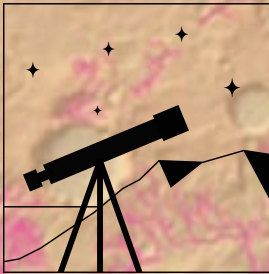



Ice deposit



Ancient lake basin  
(paleolake)





CORNWALL  
SEA TO STARS

**MARS** 36  
Pocket Atlas

# MARS ATLAS BINGO




Ridge



Channel or  
valley network



Glacier  
feature



Dune field



Flooded area



Fracture or fissure